



MALTON FOREST RALLY 2024



1. Welcome

Welcome to the Malton Forest Rally.

2. Accident & Safety Procedure (Motorsport UK Regulation R25.4)

Competitors must carry an A4-size white board with a red SOS on one side and black OK on the other letters to be a minimum of 12cm high with a minimum stroke width of 1.5cm, with means to secure it to display it to oncoming Competitors.

In the case of an accident where urgent medical attention is required, the red SOS sign should be displayed as quickly as possible to alert following cars.

Any crew that sees a red SOS sign displayed on a car, or sees a major accident where both crew members are inside the car but not displaying the SOS sign, must immediately and without exception stop to give assistance. All following cars must also stop and the second car arriving at the scene must inform the next radio point. Subsequent cars must leave a clear route for emergency vehicles. The Clerk of the Course may award a discretionary time to any Competitor delayed in such circumstances. Any crew which is able to but fails to comply with the rule will be reported to the Clerk of the Course who may impose penalties.

In the case of an accident where medical intervention is not required, the OK sign must be clearly shown to following vehicles. If the crew leave the vehicle, the OK sign must be left clearly visible to other Competitors. Any crew failing to comply will be subject to a penalty at the Clerk of the Course's discretion.

Competitors who misuse the SOS or OK signs will be penalised and may be reported to the Motorsport UK for further action

A reminder to all Competitors that information given to Marshals or Officials regarding display of an OK/SOS Board, must ALWAYS be FACTUAL and ACCURATE. NO INFORMATION is better than FALSE OR INACCURATE INFORMATION – please only report what you have actually seen, if you did not see anything, say so. If you are not sure of the OK/SOS Board procedure, please see above or re-read section R25.4 of the Motorsport UK Yearbook.

Each competing car must carry a Red Warning Triangle, which in the event of a car stopping on a special stage, must be placed in a conspicuous position by a member of the crew, at least 50 m before the car's position to warn following drivers. This triangle must be placed even if the stopped car is off the road. Any crews failing to comply may be subject to a penalty at the discretion of the Clerk of the Course.

***If you stop on a stage and cannot reach or be seen by a radio marshal,
please phone 07900 564239 to advise Rally Control***

Any crew retiring from the rally must report such retirement to the organisers as soon as possible, save in case of force majeure. Any crew failing to comply will be subject to a penalty at the Clerk of the Course's discretion.

3. Competitor Safety Information

3.1 First Competitor on Scene

If the competitor is still in the vehicle and the vehicle is on fire GET THEM OUT IMMEDIATELY.

If the competitor is still in the vehicle, is responsive and there is no risk of fire:

- Approach from the front, look them in the eyes
- Do they seem aware of their surroundings?
- Speak to them, ask their name - do they respond?
- Any pain, loss of feeling - if yes keep them where they are!
- Keep them calm and keep them talking.
- DO NOT MOVE THEM UNTIL PROFESSIONAL HELP ARRIVES.
- Do nothing else

If the competitor is still in the vehicle, is unresponsive and there is no risk of fire:

- Stop any life-threatening bleeding by applying direct pressure/ plugging the wound
- Ensure an open airway
- Immobilise the head and c-spine (neck)
- Check if they are breathing
- Treat any non-life-threatening bleeding

DO NOT REMOVE THEIR HELMET UNLESS THERE IS NO OTHER WAY TO ENSURE AN OPEN AIRWAY.

If the competitor is out of the vehicle:

- Do not grab hold of them - they might be unaware of what is happening and become combative.
- Guide them to a place of safety away from the incident and other competitors.
- Speak to them, ask if they are OK?
- Keep someone with them.
- Once in a safe place, assess them for injuries:
 - Are they aware of their surroundings?
 - Any signs of injury / are they experiencing pain?
 - DO NOT LET THEM WANDER AROUND, BUT KEEP THEM UNDER OBSERVATION

Afterwards please write a short report for the organisers and either hand it to the first control official that you reach or to the Competitor Relations Officer. This report should cover the facts as you know them and include times of the incident starting and when you left the scene; always include your own details so that the organisers can, if necessary, contact you.

3.2 Red Flag Procedure

On all stages a “Red Flag” system will be in operation. In the event of a serious incident on the stage requiring urgent medical assistance the Clerk of the Course or Deputy will issue the instruction for Red Flags to be shown. This will allow the Rescue/Doctor unit from either the start or mid stage point to attend the incident whilst the stage still has competitors on it.

The Red Flag will only be displayed by marshals at mandatory radio locations (Motorsport UK GR 29.5) indicated in the Road Book and by boards on the stage. A yellow radio board will be 100m prior to the radio point and a blue radio board at the radio location. All radio points marked in the road book on all stages will be red flag locations; if you are shown a red flag you must follow the procedure detailed in Motorsport UK GR 24.4.5.

On passing a Red Flag displayed by a marshal wearing a marshals’ tabard, the driver **MUST** immediately and significantly reduce speed (Motorsport UK GR 25.6.4) as well as being prepared to stop at any time; at no time must they overtake any safety vehicle they encounter on the special stage route. The driver must then follow the instructions of any marshals and/or stage safety personnel and maintain this reduced speed until leaving the special stage. Failure to comply with this rule will incur a penalty at the discretion of the Clerk of the Course.

You will be given a notional time as stipulated in Motorsport UK GR's 24.5, 24.5.1 & 24.5.2





Due to the obvious safety implications of the Red Flag Procedure,

it is essential that both the Driver and Navigator are fully aware of what to do.

3.3 Sportraxx Trackers

The event will be using the Sportraxx Tacker to monitor competitors progress on the event. Please read these instructions so that both crew members understand how to use tracker SOS / OK function sin the event of stopping on stage.



- If you are okay;
 - Press and hold  till it beeps to report you are OK and do not need any special assistance
- If you are in need of urgent medical assistance;
 - Press and hold  till it beeps to report urgent medical intervention is required
- In the case of fire;
 - Press and hold  till it beeps to report a fire on board
- In the case of a dangerous situation or if the stage is blocked
 - Press and hold  till it beeps to report a fire on board
- At the final control Sportraxx personnel will collect the tracker

4. Road Book

This Road Book contains the complete route information for the rally.

Not all junctions have been included in this road book. Where there is no instruction given continue along the road on which you are travelling. Names and signposts were those displayed at the time of route survey and the organisers will not accept any liability for subsequent changes.

5. Driving Standards

Please help us to maintain the good reputation and relations that we have developed over many years. Competitors and their associated crews must act in a responsible manner on the road and treat other road users and local residents with respect. For this reason we will take an extremely serious view of any breaches of these regulations

6. Timing

Competitors are reminded that maximum permitted lateness between MTC's is 15 minutes. MTC's are situated at the Start, Service Out and the Finish of the event.

7. Service

7.1 Main Service

There is one service halts of 30 minutes between Stage 3 and Stage 4. Two categories of vehicle will be allowed into the service area;

- Competitors
- Service vehicles

There will be no Auxiliary Service or Management cars allowed on the event

ANYONE FOUND CONTRAVENING ANY OF THE ABOVE POINTS

MIGHT FACE DISQUALIFICATION!

8. Retirements

Please phone Rally HQ if you retire, then ensure that you return your damage declaration form.

9. Results Queries

Any results queries should be made in writing on the form provided at the back of this road book, hand it in at the Rally Assistance desk in Rally HQ. The reply will be posted on the official notice board, please remember that a query is not a protest or appeal.

10. Chicanes and Tightened Junctions

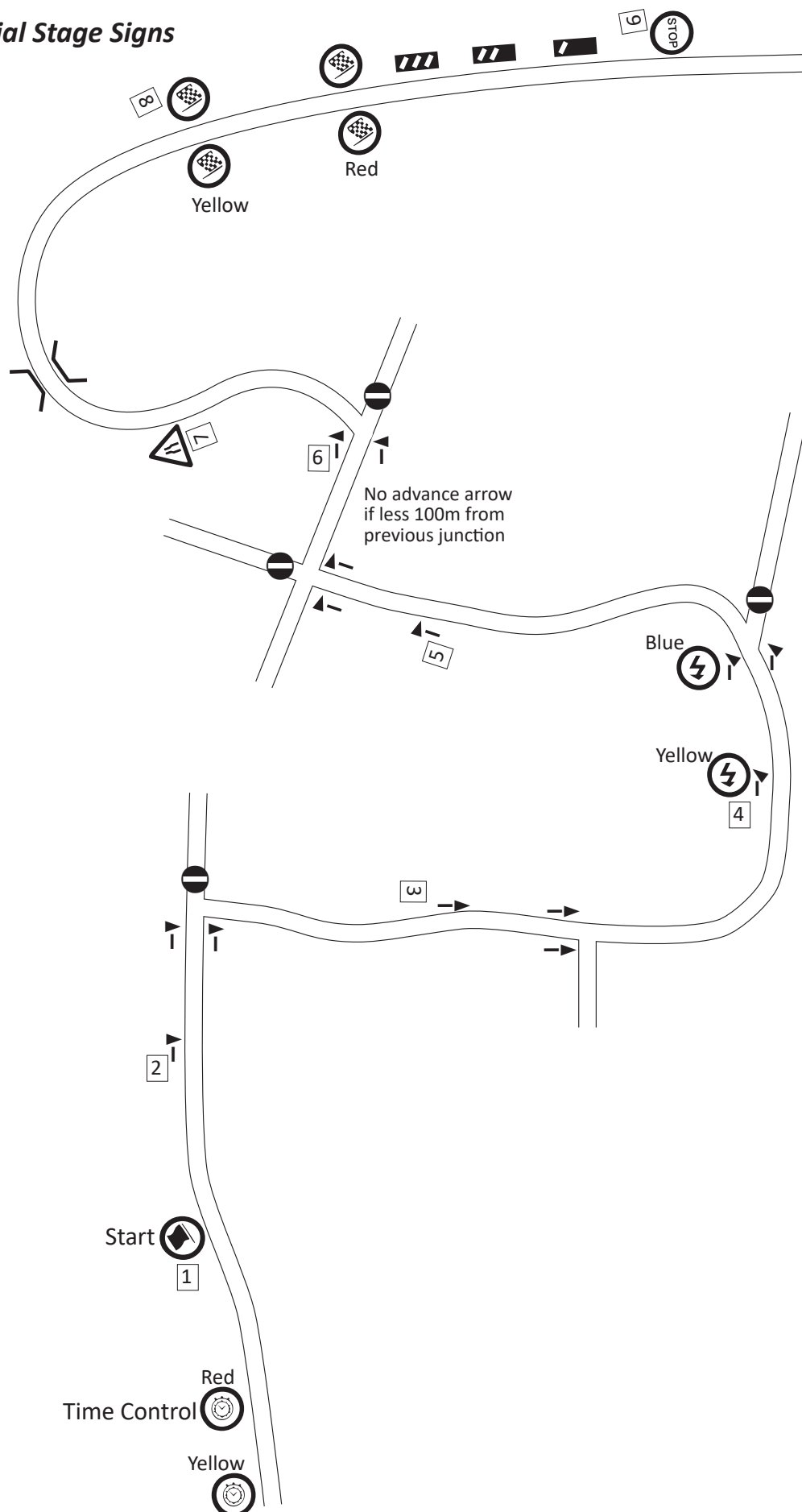
These are used to dramatically reduce your speed at that point so that overall average speeds are kept within the required limits. The tulip diagrams and stage maps indicate their locations.

Finally have a safe and enjoyable day.

11.Time Schedule

Malton Forest Rally 2024						
			v0.4		04-Oct-2024	
Sunday, 3 November 2024						
TC	Location	SS Dist.	Liaison Dist.	Total Dist.	Target	First Car
SS		Miles	Miles	Miles	Time	Due
RZ		-	-	-		
1	Distance to next refuel	(21.69)	(47.56)	(69.25)		
MTC 1	Start - Adderstone Field					08:01
1		-	6.60	-	0:20	08:21
SS 1	Langdale 1	-	-	-		08:24
SF 1		8.12	-	-	0:10	08:34
2		-	20.85	-	1:10	09:44
SS 2	Gale Rigg 1	-	-	-		09:47
SF 2		5.15	-	-	0:06	09:53
3		-	1.49	-	0:10	10:03
SS 3	Cropton 1	-	-	-		10:06
SF 3		8.42	-	-	0:10	10:16
3A	Service & Regroup - In	-	18.62	-	0:48	11:04
	Service A - Adderstone Field	(21.69)	(47.56)	(69.25)	1:00	
MTC 2	Service & Regroup - Out	-				12:04
RZ	Refuel - Adderstone Field	-	-	-		
2	Distance to next refuel	(21.69)	(47.86)	(69.55)		
4		-	6.90	-	0:20	12:24
SS 4	Langdale 2	-	-	-		12:27
SF 4		8.12	-	-	0:10	12:37
5		-	20.85	-	1:10	13:47
SS 5	Gale Rigg 2	-	-	-		13:50
SF 5		5.15	-	-	0:06	13:56
6		-	1.49	-	0:10	14:06
SS 6	Cropton 2	-	-	-		14:09
SF 6		8.42	-	-	0:10	14:19
MTC 3	Finish - Adderstone Field	-	18.62	-	0:48	15:07
	Sunday Totals	43.38	95.42	138.80		
© Malton Forest Rally 2024 Not for publication without written permission				Sunrise - Langdale		07:12
				Sunset - Gale Rigg		16:22
TOTALS OF THE RALLY						
	SS	Liaison	Total		%	
Sunday, 3 November 2024	43.38	95.42	138.80	Special	31.3%	
Sections 1 & 2 - 6 SS				Stages		
Total - 6 SS	43.38	95.42	138.80		31.3%	

Special Stage Signs



Symbols used in the Road Book



Time Control



Stage Start



Flying Finish



Stop Line



Passage Control



Radio Point (Red Flag)



Medical & Rescue Location



No Entry



Service Area



Refuel Area



Traffic Lights



Two Way Competitor Traffic



Gate



Grid



Track / Footpath



Bridge



Road Blocked



Crest



Gravel to Tarmac



Tarmac to Gravel



Chicane (Bales)






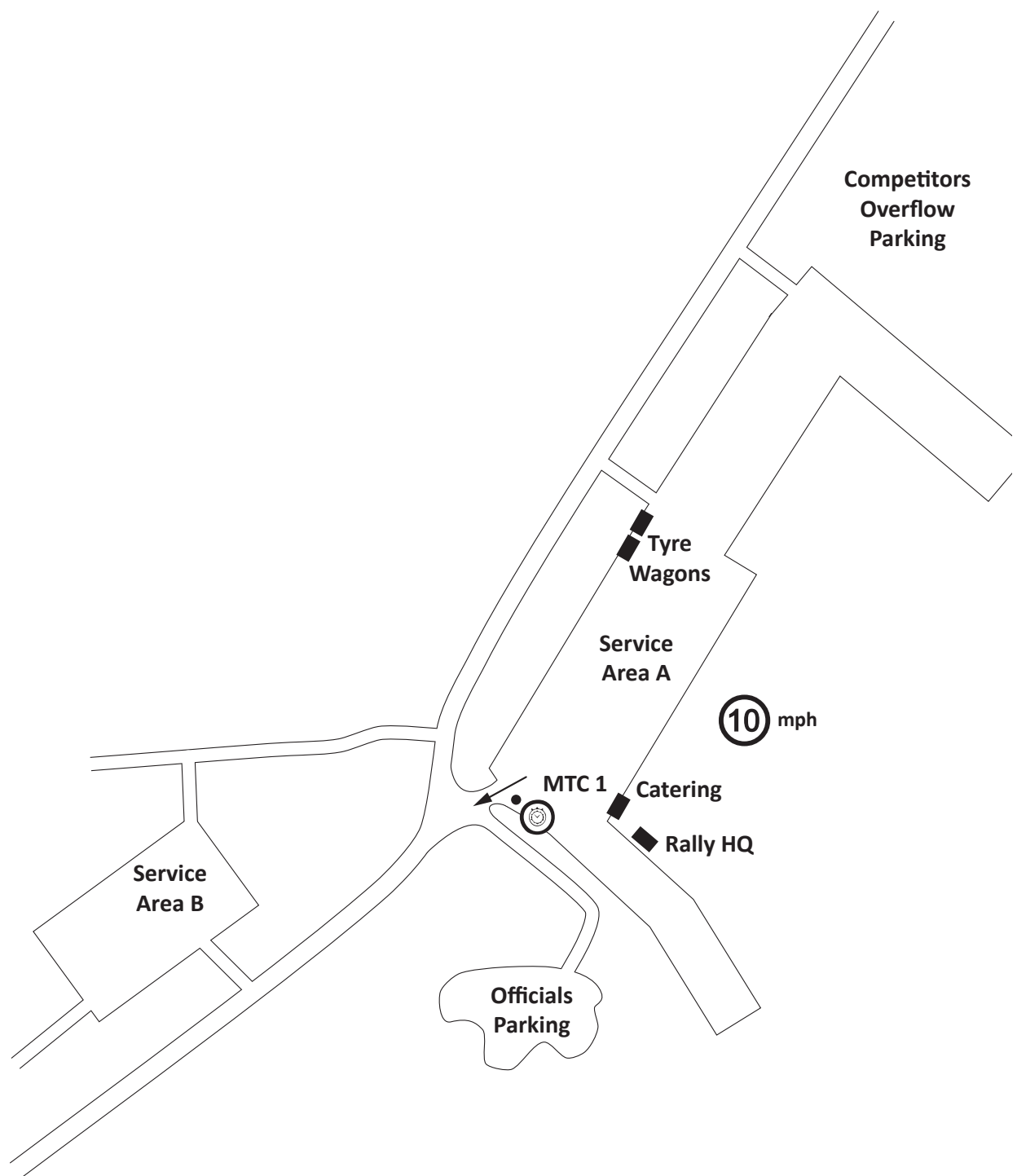
Care



End of Two Way Competitor Traffic

Symbols used in the Road Book

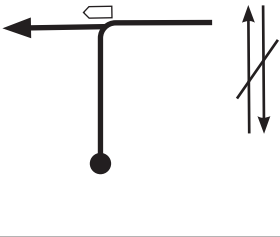

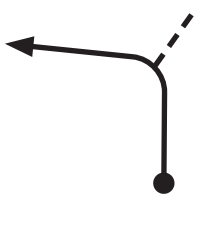
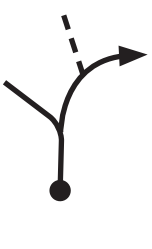
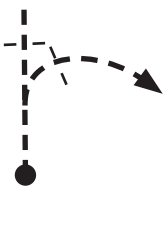

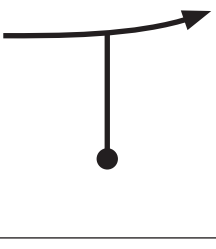

Miles		Direction	Information	Miles to TC
Total	Inter			
5.25	0.75	<div>Special Stage</div> <div>13</div>	 Red Flag Location	10.20
6.35	1.10	<div>14</div>	 Thick black line denotes No Servicing	9.10
6.42	0.07	<div>15</div>	 When the distance to the next instruction is 0.10 miles or less the horizontal line is omitted	9.03
6.87	0.45	<div>Road Section</div> <div>16</div>		8.58







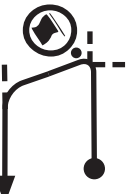



RS	MTC 1 & 2	MTC 1 - Start & MTC 2 - Service Out		TC 1 & 4	SS 1 & 4 - Langdale 1 & 2	
0 & 3B	Distance	6.90 miles	Target Time	0 hr 20 min	Average Speed	20.70 Mph

Miles		Direction	Information	Miles to TC
Total	Inter			
0.00	0.00	<div>1</div>	<div>(30)</div> MTC 1 & MTC 2	6.90
0.24	0.24	<div>2</div>		6.66
0.56	0.32	<div>3</div>		6.34
1.45	0.89	<div>4</div>	Automatic Barrier	5.45
1.87	0.42	<div>5</div>		5.03
2.35	0.48	<div>6</div>		4.55
0.08				

RS	MTC 1 & 2	MTC 1 - Start & MTC 2 - Service Out		TC 1 & 4	SS 1 & 4 - Langdale 1 & 2	
0 & 3B	Distance	6.90 miles	Target Time	0 hr 20 min	Average Speed	20.70 Mph

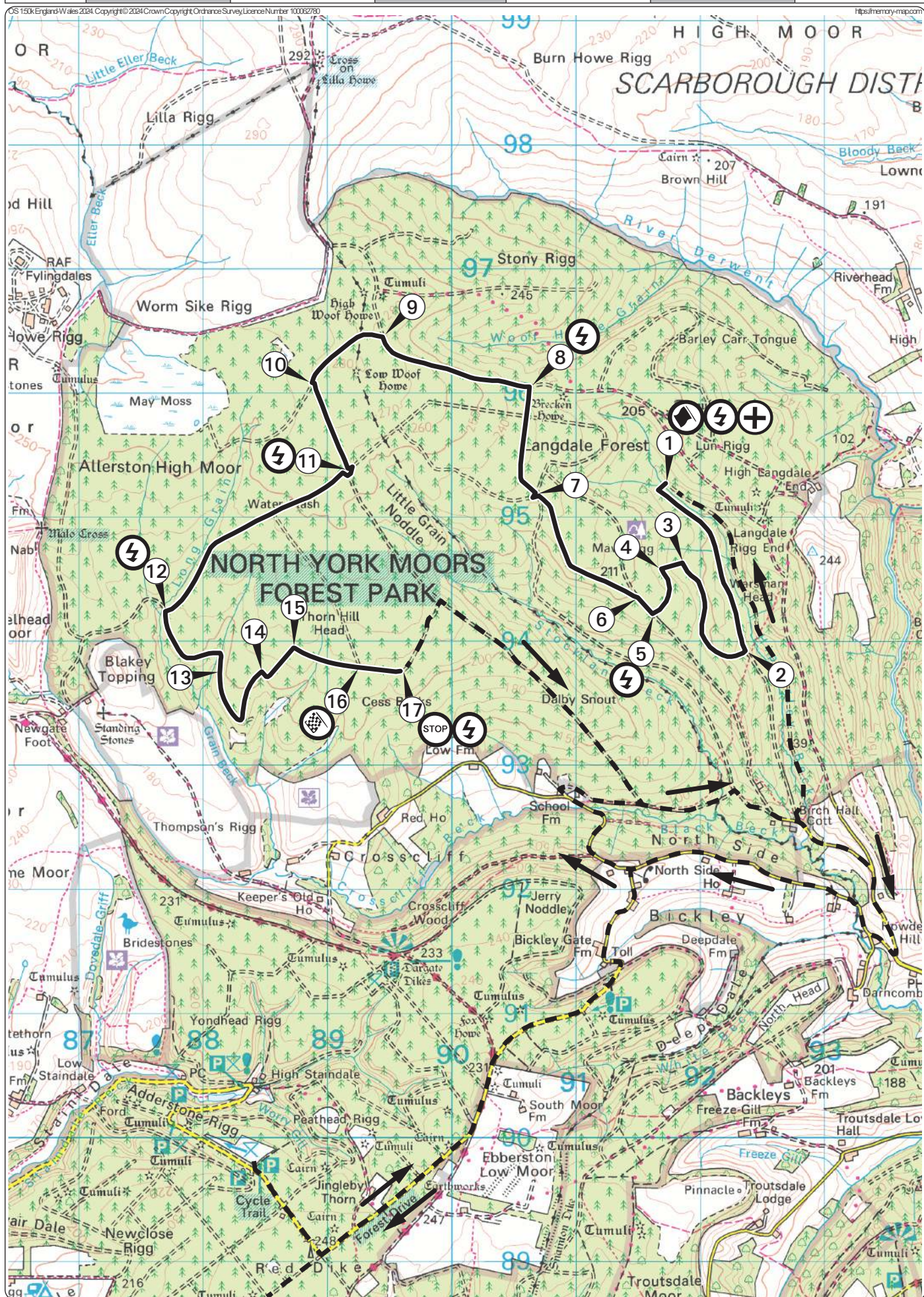
Miles		Direction	Information	Miles to TC
Total	Inter			
2.43	0.08			4.47
3.77	1.34			3.13
3.99	0.22			2.91
4.06	0.07		Enter Forest	2.84
4.46	0.40		Exit from SS 1 & 4 Spectator Car Park Entrance / Exit	2.44
4.91	0.45			1.99
0.22				

RS	MTC 1 & 2	MTC 1 - Start & MTC 2 - Service Out		TC 1 & 4	SS 1 & 4 - Langdale 1 & 2	
0 & 3B	Distance	6.90 miles	Target Time	0 hr 20 min	Average Speed	20.70 Mph





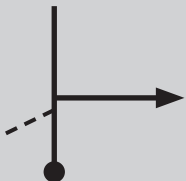
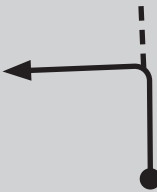

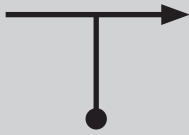


Miles		Direction	Information	Miles to TC
Total	Inter			
5.13	0.22	 13		1.77
5.29	0.16	 14		1.61
6.90	1.61	 15	 TC 1 & TC 3	0.00
	0.32	 16	  Start SS 1 & SS 4 Langdale 1 & 2  8.12 Miles	

Notes

SS	Langdale 1 & 2					
1 & 4	Distance	8.12 miles	Bogey Time	6 min 30 sec	Target Time	17 min 0 sec



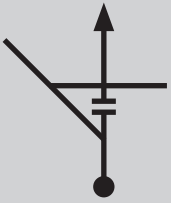
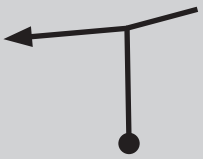


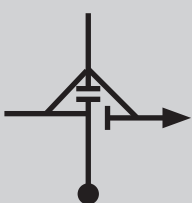
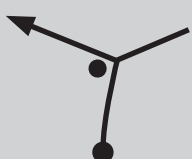
SS	Langdale 1 & 2					
1 & 4	Distance	8.12 miles	Bogey Time	6 min 30 sec	Target Time	17 min 0 sec

Miles		Direction	Information	Miles to Finish
Total	Inter			
0.00	0.00	 1	   Start SS 1 & SS 4 Langdale 1 & 2 8.12 miles	8.12
1.01	1.01	 2		7.11
1.66	0.65	 3		6.46
1.78	0.12	 4		6.34
2.06	0.28	 5		6.06
2.18	0.12	 6		5.94



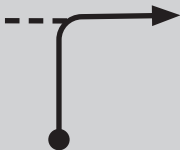





0.73




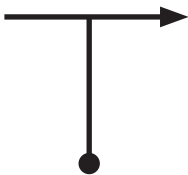

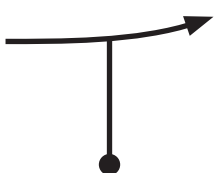



SS	Langdale 1 & 2					
1 & 4	Distance	8.12 miles	Bogey Time	6 min 30 sec	Target Time	17 min 0 sec

Miles		Direction	Information	Miles to Finish
Total	Inter			
2.91	0.73	 7		5.21
3.51	0.60	 8	⚡	4.61
4.32	0.81	 9		3.80
4.77	0.45	 10	Tightened Junction	3.35
5.22	0.45	 11	⚡	2.90
6.44	1.22	 12	⚡ Tightened Junction	1.68
0.57		↓		


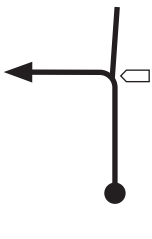




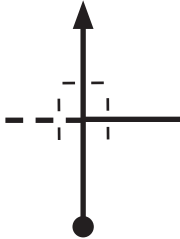
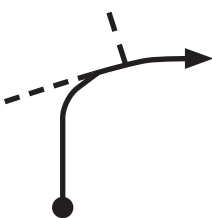

SS	Langdale 1 & 2					
1 & 4	Distance	8.12 miles	Bogey Time	6 min 30 sec	Target Time	17 min 0 sec

Miles		Direction	Information	Miles to Finish
Total	Inter			
7.01	0.57	 13		1.11
7.53	0.52	 14	Tightened Junction	0.59
7.76	0.23	 15		0.36
8.12	0.36	 16	 Flying Finish SS 1 & SS 4	0.00
8.31	0.19	 17	  Stop Line SS 1 & SS 4	

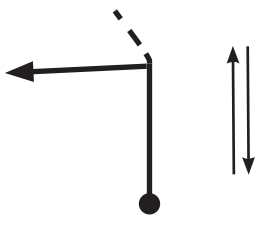
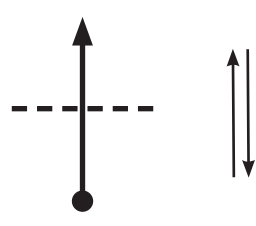
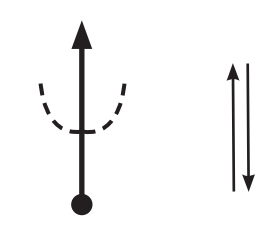
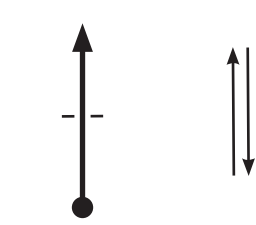

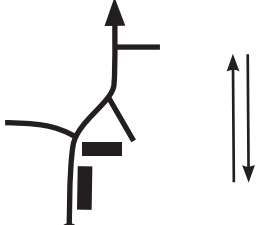
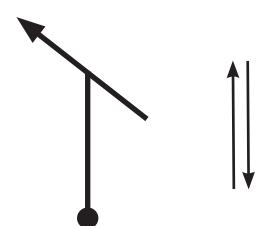


RS	SF 1 & 4	SS 1 & 4 - Langdale 1 & 2		TC 2 & 5	SS 2 & 5 - Gale Rigg 1 & 2	
1 & 4	Distance	20.85 miles	Target Time	1 hr 10 min	Average Speed	17.87 Mph

Miles		Direction	Information	Miles to TC
Total	Inter			
0.00	0.00	<div>1</div> 	Stop Line SS 1 & SS 4	20.85
0.41	0.41	<div>2</div> 	Two Way Spectator Traffic to Box 3	20.44
1.86	1.45	<div>3</div> 	Competitors approaching from the right	18.99
2.31	0.45	<div>4</div> 		18.54
2.52	0.21	<div>5</div> 		18.33
2.68	0.16	<div>6</div> 	Entrance to SS 1 & 4	18.17
0.94				

RS	SF 1 & 4	SS 1 & 4 - Langdale 1 & 2		TC 2 & 5	SS 2 & 5 - Gale Rigg 1 & 2	
1 & 4	Distance	20.85 miles	Target Time	1 hr 10 min	Average Speed	17.87 Mph

Miles		Direction	Information	Miles to TC
Total	Inter			
3.62	0.94			17.23
5.18	1.56			15.67
7.02	1.84			13.83
7.09	0.07		Automatic Barrier	13.76
7.96	0.87		Service Area to right for refuel only if required	12.89
8.78	0.82			12.07
0.17				

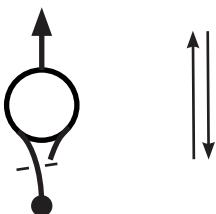
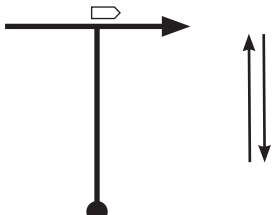


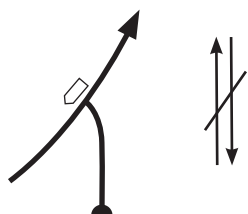



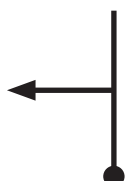




RS	SF 1 & 4	SS 1 & 4 - Langdale 1 & 2		TC 2 & 5	SS 2 & 5 - Gale Rigg 1 & 2	
1 & 4	Distance	20.85 miles	Target Time	1 hr 10 min	Average Speed	17.87 Mph

Miles		Direction	Information	Miles to TC
Total	Inter			
8.95	0.17	 13		11.90
9.25	0.30	 14	Caution ! Bikes Crossing	11.60
9.89	0.64	 15	Caution ! Mountain Bikes Crossing	10.96
10.13	0.24	 16	 Forestry Compound	10.72
10.47	0.34	 17	Visitor Centre Take Care Pedestrians	10.38
10.56	0.09	 18	 	10.29

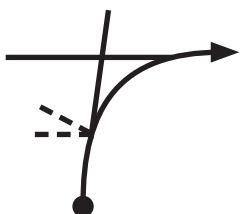





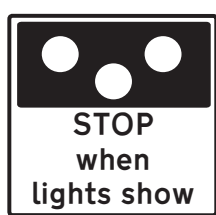


1.22









RS	SF 1 & 4	SS 1 & 4 - Langdale 1 & 2		TC 2 & 5	SS 2 & 5 - Gale Rigg 1 & 2	
1 & 4	Distance	20.85 miles	Target Time	1 hr 10 min	Average Speed	17.87 Mph

Miles		Direction	Information	Miles to TC
Total	Inter			
11.78	1.22	 19	Automatic Barrier	9.07
12.40	0.62	 20	 	8.45
14.41	2.01	 21	 Competitors approaching from the left	6.44
15.01	0.60	 22		5.84
15.48	0.47	 23		5.37
15.66	0.18	 24		5.19
0.26				

RS	SF 1 & 4	SS 1 & 4 - Langdale 1 & 2		TC 2 & 5	SS 2 & 5 - Gale Rigg 1 & 2	
1 & 4	Distance	20.85 miles	Target Time	1 hr 10 min	Average Speed	17.87 Mph

Miles		Direction	Information	Miles to TC
Total	Inter			
15.92	0.26	 25		4.93
16.73	0.81	 26	(30) Levisham	4.12
16.90	0.17	 27	The Horseshoe Inn	3.95
17.23	0.33	 28		3.62
18.47	1.24	 29	 STOP when lights show Level Crossing	2.38
19.12	0.65	 30	(15) Slow & Quiet! 15 Mph to Box 38	1.73
0.11				


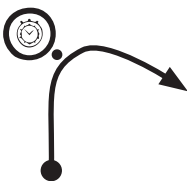

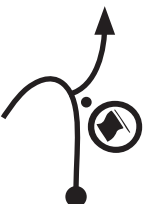



RS	SF 1 & 4	SS 1 & 4 - Langdale 1 & 2		TC 2 & 5	SS 2 & 5 - Gale Rigg 1 & 2	
1 & 4	Distance	20.85 miles	Target Time	1 hr 10 min	Average Speed	17.87 Mph

Miles		Direction	Information	Miles to TC
Total	Inter			
19.23	0.11	<div>31</div> 		1.62
19.42	0.19	<div>32</div> 		1.43
19.95	0.53	<div>33</div> 		0.90
20.12	0.17	<div>34</div> 		0.73
20.31	0.19	<div>35</div> 	Slow & Quiet!	0.54
20.67	0.36	<div>36</div> 	Slow & Quiet!	0.18

0.07

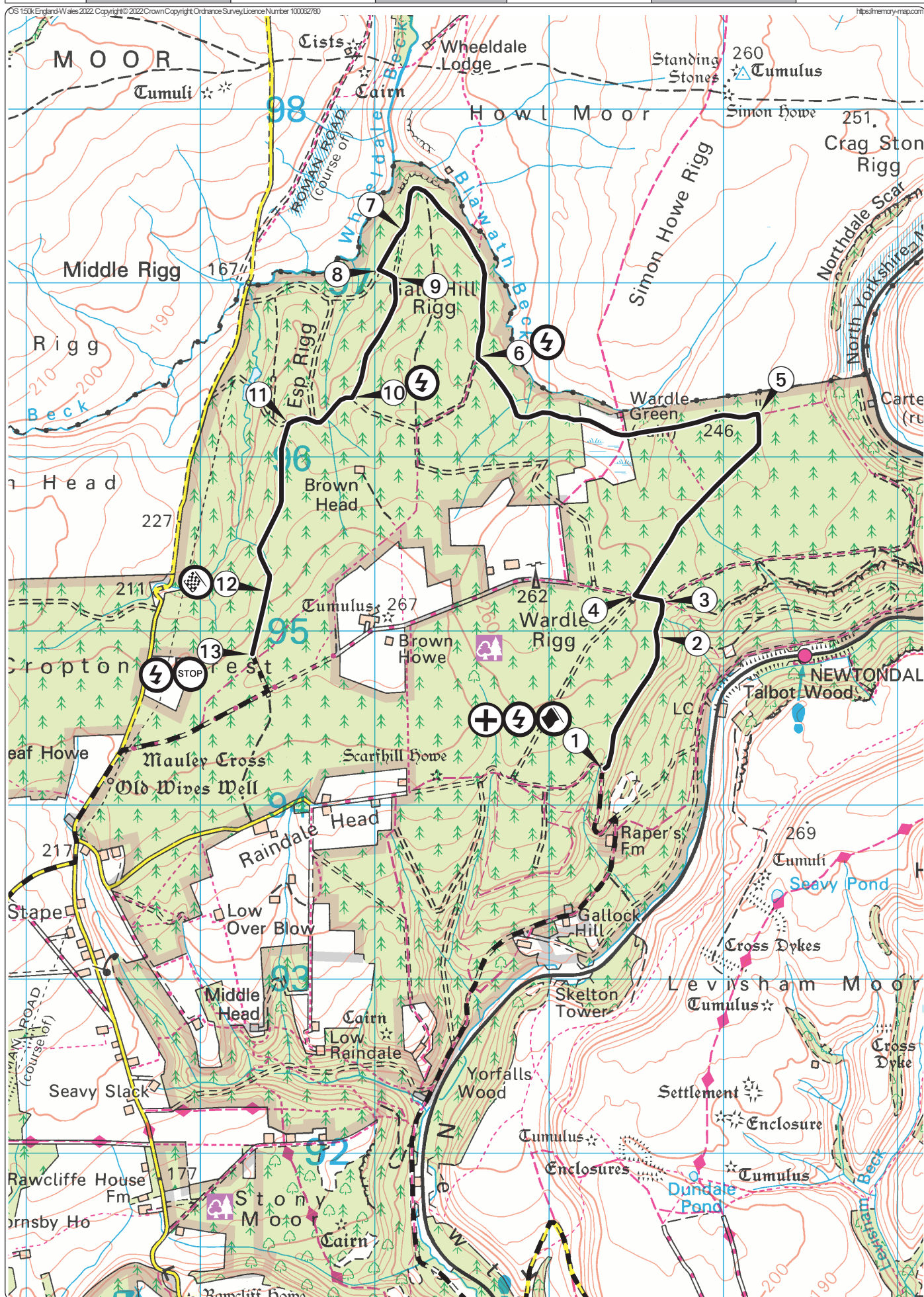


RS	SF 1 & 4	SS 1 & 4 - Langdale 1 & 2		TC 2 & 5	SS 2 & 5 - Gale Rigg 1 & 2	
1 & 4	Distance	20.85 miles	Target Time	1 hr 10 min	Average Speed	17.87 Mph






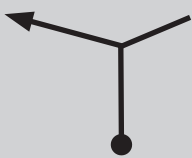

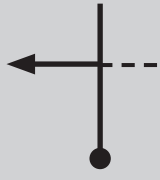


Miles		Direction	Information	Miles to TC
Total	Inter			
20.74	0.07	 37		0.11
20.85	0.11	 38	 TC 2 & TC 5	0.00
	0.22	 39	  Start SS 2 & SS 5 Gale Rigg 1 & 2  5.15 Miles	

Notes

SS	Gale Rigg 1 & 2					
2 & 5	Distance	5.15 miles	Bogey Time	4 min 25 sec	Target Time	11 min 0 sec


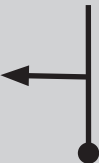
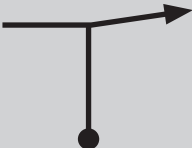


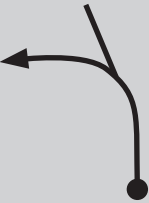




SS	Gale Rigg 1 & 2					
2 & 5	Distance	5.15 miles	Bogey Time	4 min 25 sec	Target Time	11 min 0 sec

Miles		Direction	Information	Miles to Finish
Total	Inter			
0.00	0.00	 1	   Start SS 2 & 5 Gale Rigg 1 & 2 5.15 miles	5.15
0.53	0.53	 2		4.62
0.67	0.14	 3		4.48
0.76	0.09	 4		4.39
1.56	0.80	 5		3.59
2.69	1.13	 6	 Tightened Junction	2.46

0.85 

SS	Gale Rigg 1 & 2					
2 & 5	Distance	5.15 miles	Bogey Time	4 min 25 sec	Target Time	11 min 0 sec

Miles		Direction	Information	Miles to Finish
Total	Inter			
3.54	0.85	 7		1.61
3.70	0.16	 8		1.45
3.77	0.07	 9		1.38
4.23	0.46	 10	 Tightened Junction	0.92
4.51	0.28	 11		0.64
5.15	0.64	 12	 Flying Finish SS 2 & SS 5	0.00


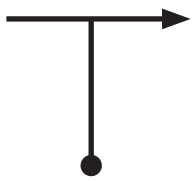
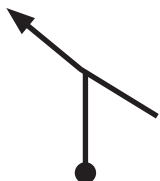
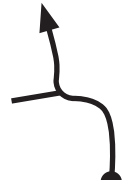
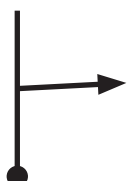


0.22





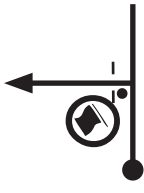



SS	Gale Rigg 1 & 2					
2 & 5	Distance	5.15 miles	Bogey Time	4 min 25 sec	Target Time	11 min 0 sec

[illegible]

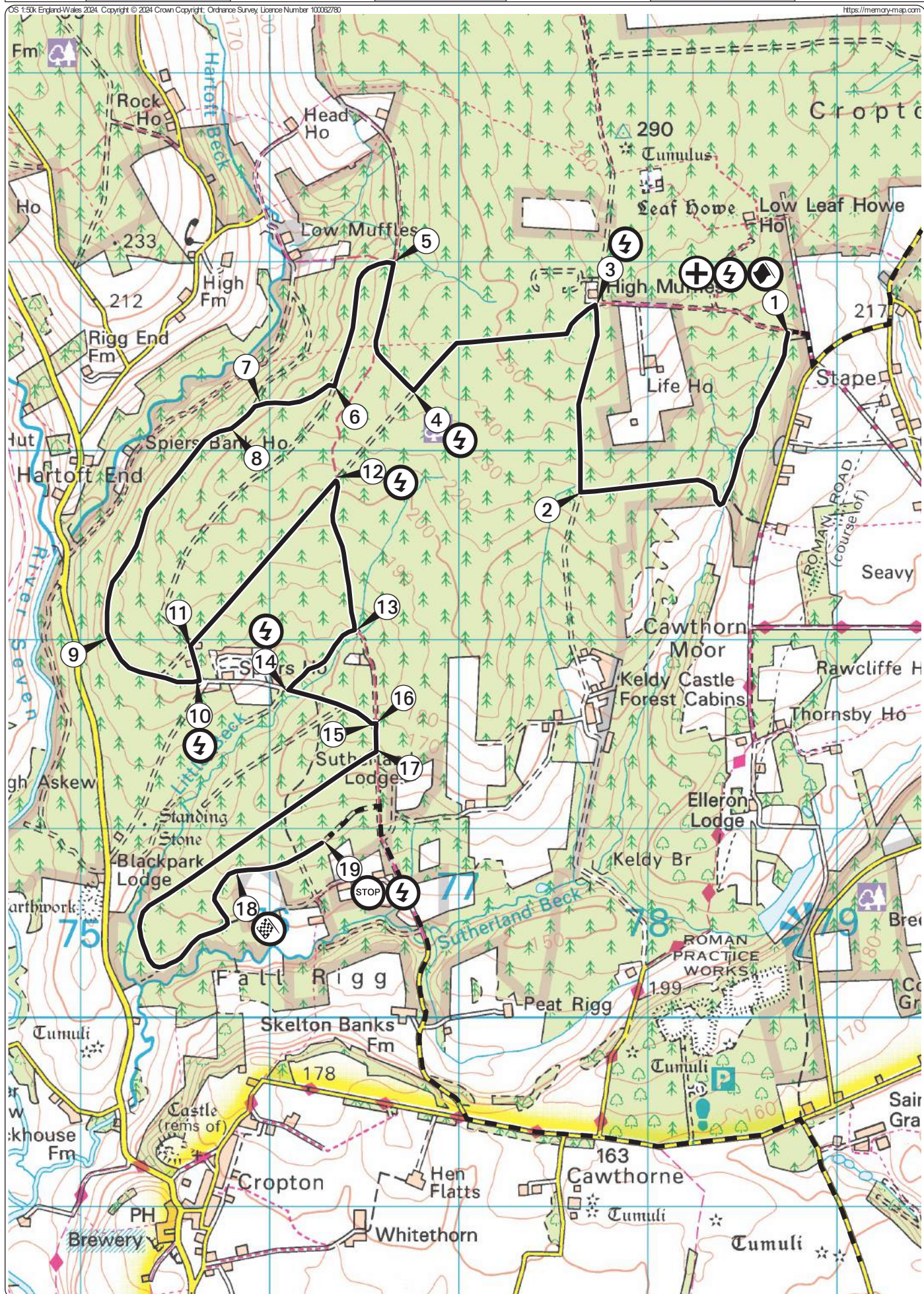
RS	SF 2 & 5	SS 2 & 5 - Gale Rigg 1 & 2		TC 3 & 6	SS 3 & 6 - Cropton 1 & 2		
2 & 5	Distance	1.49 miles	Target Time	0 hr 10 min	Average Speed	8.94 Mph	

Miles		Direction	Information	Miles to TC
Total	Inter			
0.00	0.00	 1	Stop Line SS 2 & SS 5	1.49
0.13	0.13	 2	Two Way Spectator Traffic	1.36
0.70	0.57	 3	Exit Forest	0.79
1.05	0.35	 4		0.44
1.14	0.09	 5		0.35
1.41	0.27	 6	Enter Forest	0.08
0.08				








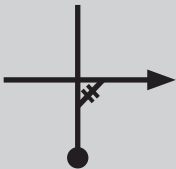

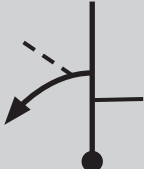


RS	SF 2 & 5	SS 2 & 5 - Gale Rigg 1 & 2		TC 3 & 6	SS 3 & 6 - Cropton 1 & 2	
2 & 5	Distance	1.49 miles	Target Time	0 hr 10 min	Average Speed	8.94 Mph

Miles		Direction	Information	Miles to TC
Total	Inter			
1.49	0.08		 TC 3 & TC 6	0.69
	0.07		  Start SS 3 & SS 6 Cropton 1 & 2  8.42 Miles	0.33







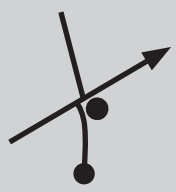



SS	Cropton 1 & 2					
3 & 6	Distance	8.42 miles	Bogey Time	6 min 45 sec	Target Time	17 min 0 sec



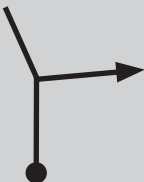


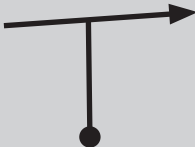



SS	Cropton 1 & 2					
3 & 6	Distance	8.42 miles	Bogey Time	6 min 45 sec	Target Time	17 min 0 sec

Miles		Direction	Information	Miles to Finish
Total	Inter			
0.00	0.00	 1	   Start SS 3 & SS 6 Cropton 1 & 2 8.56 miles	8.56
1.11	1.11	 2		7.44
1.71	0.60	 3		6.84
2.40	0.69	 4		6.14
2.88	0.48	 5		5.66
3.34	0.46	 6		5.18
0.24				

SS	Cropton 1 & 2					
3 & 6	Distance	8.42 miles	Bogey Time	6 min 45 sec	Target Time	17 min 0 sec

Miles		Direction	Information	Miles to Finish
Total	Inter			
3.58	0.24	 7		4.94
3.69	0.11	 8		4.82
4.55	0.86	 9		3.96
4.91	0.36	 10		3.60
5.02	0.11	 11		3.48
5.72	0.70	 12		2.78
0.48				

SS	Cropton 1 & 2					
3 & 6	Distance	8.42 miles	Bogey Time	6 min 45 sec	Target Time	17 min 0 sec

Miles		Direction	Information	Miles to Finish
Total	Inter			
6.20	0.48	 13		2.31
6.48	0.28	 14	⚡	2.02
6.73	0.25	 15		1.76
6.76	0.03	 16		1.73
6.86	0.10	 17		1.63
8.42	1.56	 18	 Flying Finish SS 3 & SS 6	0.00


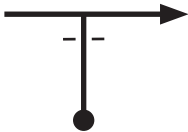




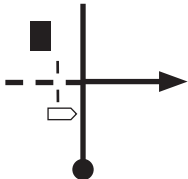


0.41





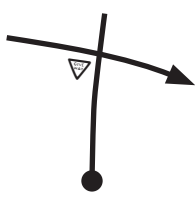







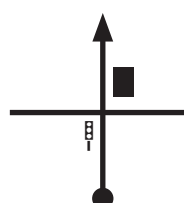

SS	Cropton 1 & 2					
3 & 6	Distance	8.42 miles	Bogey Time	6 min 45 sec	Target Time	17 min 0 sec

Miles		Direction	Information	Miles to Finish
Total	Inter			
8.72	0.30	<div> <div>19</div> </div>	<div> <div>STOP</div> <div>⚡</div> <div>Stop Line SS 3 & SS 6</div> </div>	

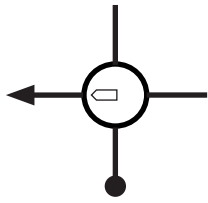

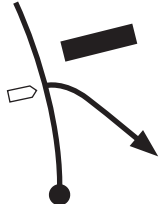
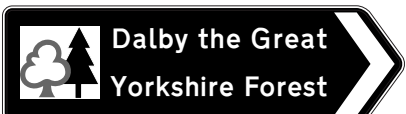
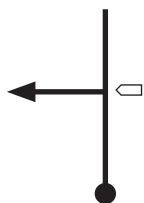



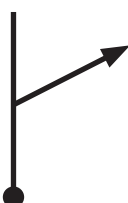


RS	SF 3 & 6	SS 3 & 6 - Gale Rigg 1 & 2		TC 3A & MTC 3	TC 3A - Service In & MTC 3 - Finish		
3A & 6	Distance	18.62 miles	Target Time	0 hr 48 min	Average Speed	23.28 Mph	

Miles		Direction	Information	Miles to TC
Total	Inter			
0.00	0.00	<div>1</div> 	Stop Line SS 3 & SS 6	18.70
0.25	0.25	<div>2</div> 		18.45
0.69	0.44	<div>3</div> 		17.96
1.33	0.64	<div>4</div> 		17.34
1.63	0.30	<div>5</div> 		17.03
2.43	0.80	<div>6</div> 		16.23
3.01				

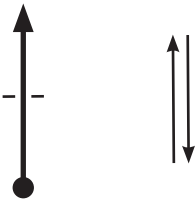
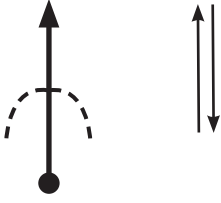
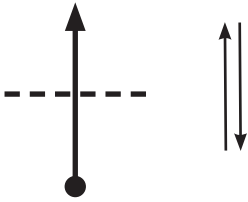
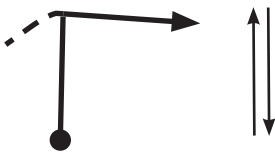
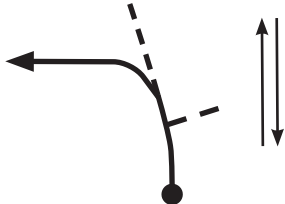
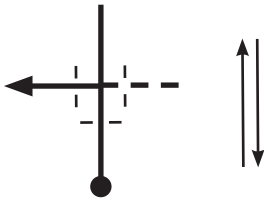

RS	SF 3 & 6	SS 3 & 6 - Gale Rigg 1 & 2		TC 3A & MTC 3	TC 3A - Service In & MTC 3 - Finish	
3A & 6	Distance	18.62 miles	Target Time	0 hr 48 min	Average Speed	23.28 Mph

Miles		Direction	Information	Miles to TC
Total	Inter			
5.44	3.01	 7		13.20
5.59	0.15	 8		12.80
5.85	0.26	 9		12.45
6.35	0.50	 10	 Fuel (Shell) to the right	12.29
6.51	0.16	 11		12.14
7.29	0.78	 12	Lidl	11.37
0.21				

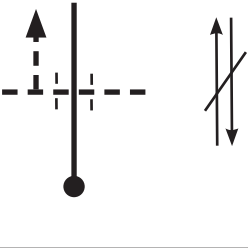
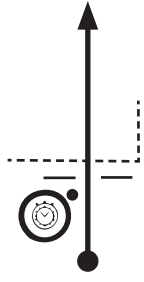

RS	SF 3 & 6	SS 3 & 6 - Gale Rigg 1 & 2		TC 3A & MTC 3	TC 3A - Service In & MTC 3 - Finish		
3A & 6	Distance	18.62 miles	Target Time	0 hr 48 min	Average Speed	23.28 Mph	

Miles		Direction	Information	Miles to TC
Total	Inter			
7.50	0.21	 13	 Use Left-Hand Lane	11.14
11.64	4.14	 14	 Fox and Rabbit	6.99
13.67	2.03	 15	 	4.96
14.29	0.62	 16	 Automatic Barrier	4.37
15.54	1.25	 17		3.09
15.61	0.07	 18	Visitor Centre Take Care Pedestrians	3.01
0.13				

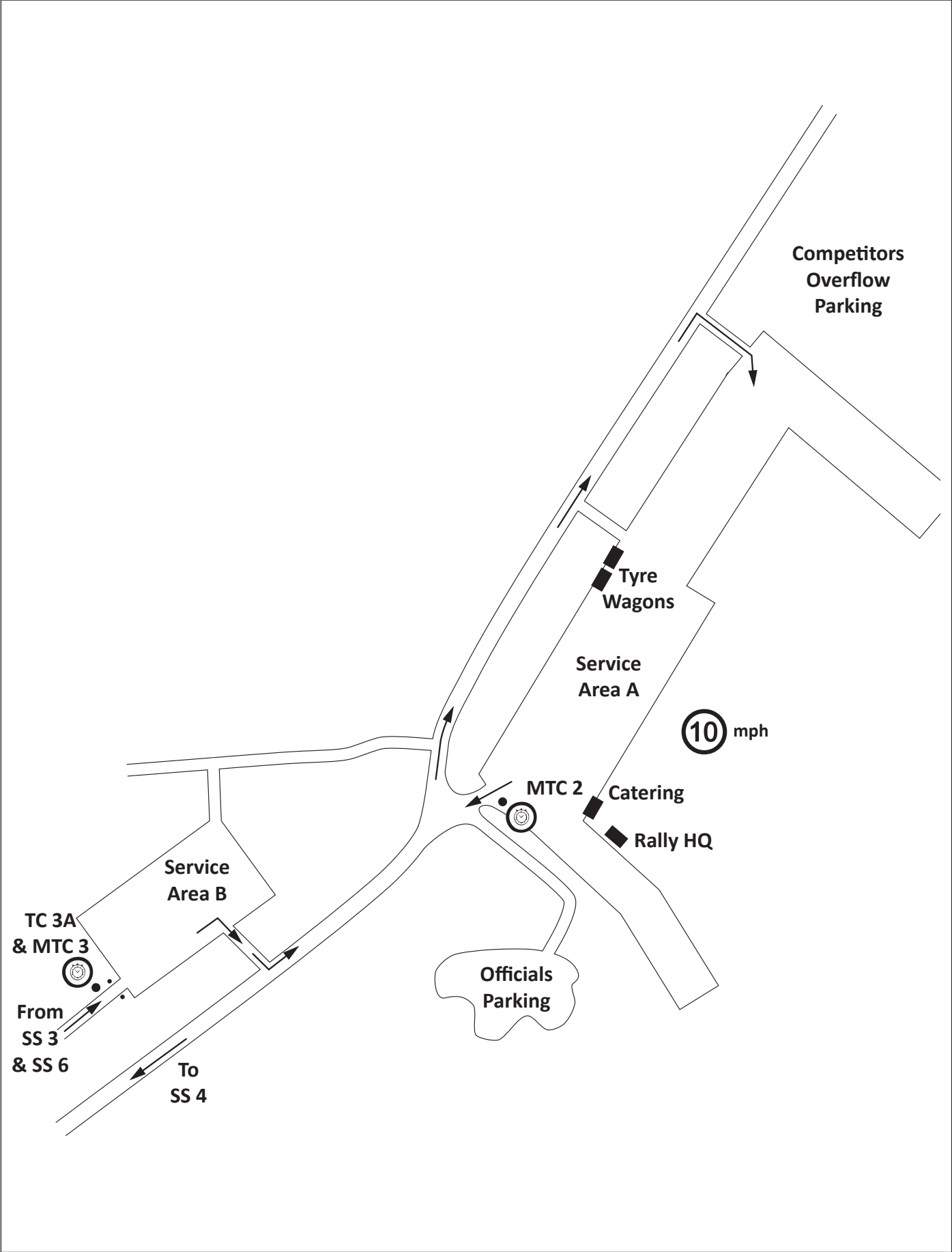
RS	SF 3 & 6	SS 3 & 6 - Gale Rigg 1 & 2		TC 3A & MTC 3	TC 3A - Service In & MTC 3 - Finish		
3A & 6	Distance	18.62 miles	Target Time	0 hr 48 min	Average Speed	23.28 Mph	

Miles		Direction	Information	Miles to TC
Total	Inter			
15.74	0.13	 19	(15) Forestry Compound	2.88
16.21	0.47	 20	Caution ! Mountain Bikes Crossing	2.40
16.86	0.65	 21	Caution ! Bikes Crossing	1.76
17.15	0.29	 22		1.43
17.31	0.16	 23		1.30
18.15	0.84	 24		0.47
0.32				

RS	SF 3 & 6	SS 3 & 6 - Gale Rigg 1 & 2		TC 3A & MTC 3	TC 3A - Service In & MTC 3 - Finish	
3A & 6	Distance	18.62 miles	Target Time	0 hr 48 min	Average Speed	23.28 Mph

Miles		Direction	Information	Miles to TC
Total	Inter			
18.47	0.32			0.15
18.62	0.15		 <p>TC 3A & MTC 3 After Service Turn Back to Page 10 for MTC 2</p>	0.00

RS	SF 3 & 6	SS 3 & 6 - Gale Rigg 1 & 2		TC 3A & MTC 3	TC 3A - Service In & MTC 3 - Finish		
3A & 6	Distance	18.62 miles	Target Time	0 hr 48 min	Average Speed	23.28 Mph	



Notes



MALTON FOREST RALLY 2024



STAGE TIME RECORDS

Car Number	US								
Driver									
SS 1									
SS 2									
Sub Total									
SS 3									
Sub Total									
SS 4									
Sub Total									
SS 5									
Sub Total									
SS 6									
Other Penalties									
Total									



MALTON FOREST RALLY 2024



Results Enquiry Form This Form Does Not Constitute An Official Protest

Car Number Name

Query

Answer

Tyre Declaration Form

Event Name:

Car No.:



Competitors must complete the below form with complete accuracy, paying close attention to the quantity of tyres used. **Please submit this form to the Event Organisers at the conclusion of the event with your Damage Declaration.** Please surrender this form to the Event Scrutineers on request in order to facilitate a spot check. Any Competitor found to be in breach of the tyre quantities will be penalised in accordance with C2.1 of the 2024 General Regulations.

[illegible]

Please submit this form with your Damage Declaration